

Endurance 10 Cub Hike route March 2023

Please use in conjunction with the map and route card

Map 1 & 2

- 1) 1st Chesham HQ is next to station. Turn left out of HQ and follow path to Road (Station road), turn left down the hill towards Boots, turn right and follow Broadway, turn left in to Bulcher street (at Café Nero). follow path, past the church and car park to Zebra crossing. Cross the road via the crossing and enter the park.
- 2) Go up the hill past the end of the pond, towards public toilets and turn left on main path across park (pond on left). At the end of the path (church in front of you) turn Right past guide HQ. This is CP 2 which is for E40/60/80 events only and it is not intended E10 teams will be checked or stop at this CP as it is only 500m from start of hike.
- 3) Continue to follow path up the hill and along the edge of the woods. As you exit the woods follow left path down to road. Cross the road with care and follow path opposite, diagonally across two fields to Road (Drydell Lane) turn Right and follow road to the bend. Then follow Herberts hole Bridleway on left.
- 4) This Bridleway runs along the bottom of the valley for 3Km. when you join the road, walk along road about 25m and take the footpath on the right (uphill) to CP 1

Alternative route section map 1A

This route is similar distance but may be used to reduce congestion along Herberts hole section.

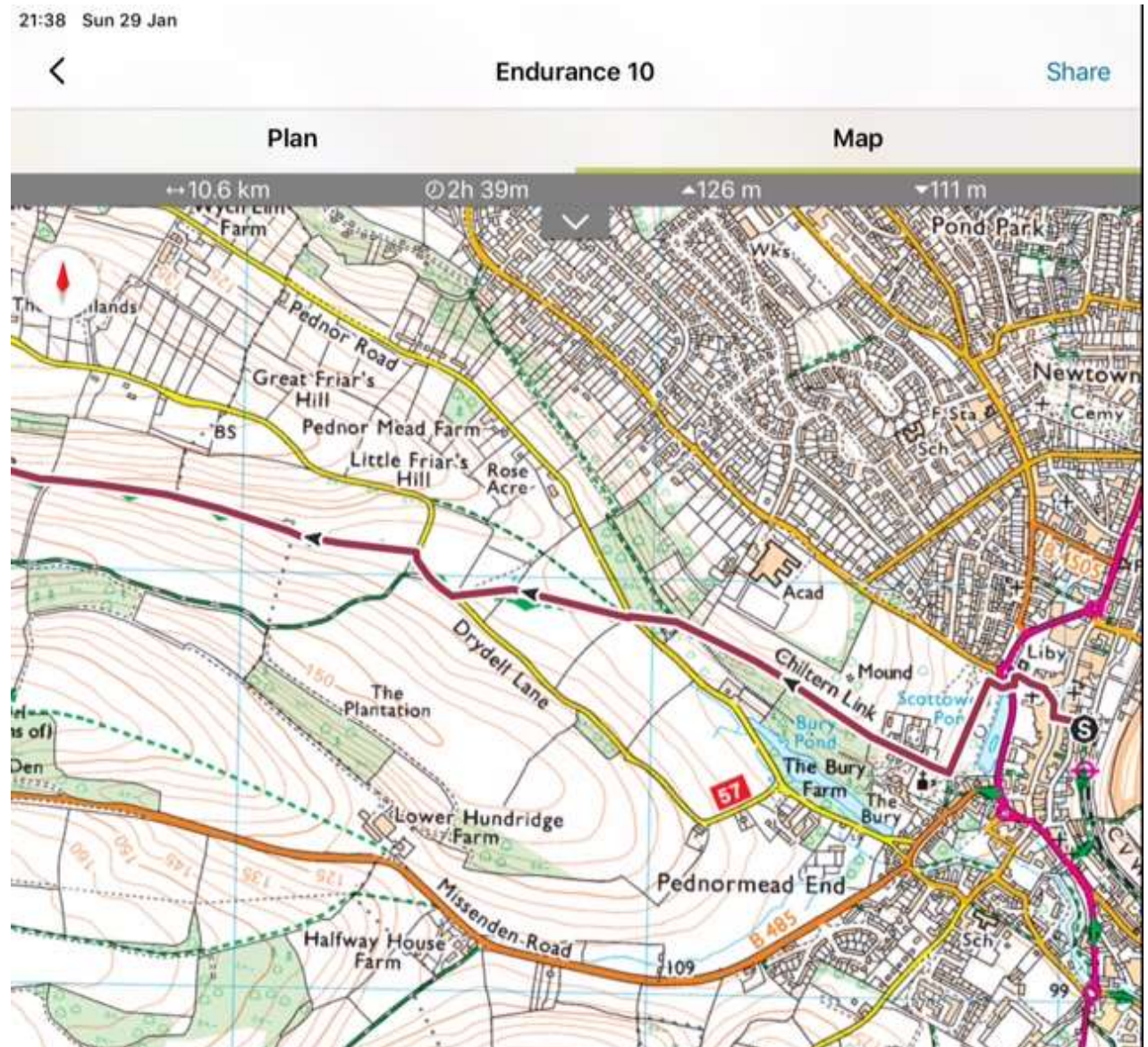
3a) Continue to follow path up the hill and along the edge of the woods. As you exit the woods follow left path down to road. Cross the road with care and follow path opposite, diagonally across two fields to Road (Drydell Lane) turn Right and follow road before the bend follow footpath on left.

4a) this path runs along the ridge to Barnwood farm where it becomes a road. At T-junction , turn right down little Hundreds lane (take care, road with small amounts of traffic). Where the road meets woods (on right) take the footpath on the right to join Herberts hole (Chiltern link) path. Turn left, when the bridle way joins the road, walk along road about 25m and take the footpath on the right (uphill) to CP 1.

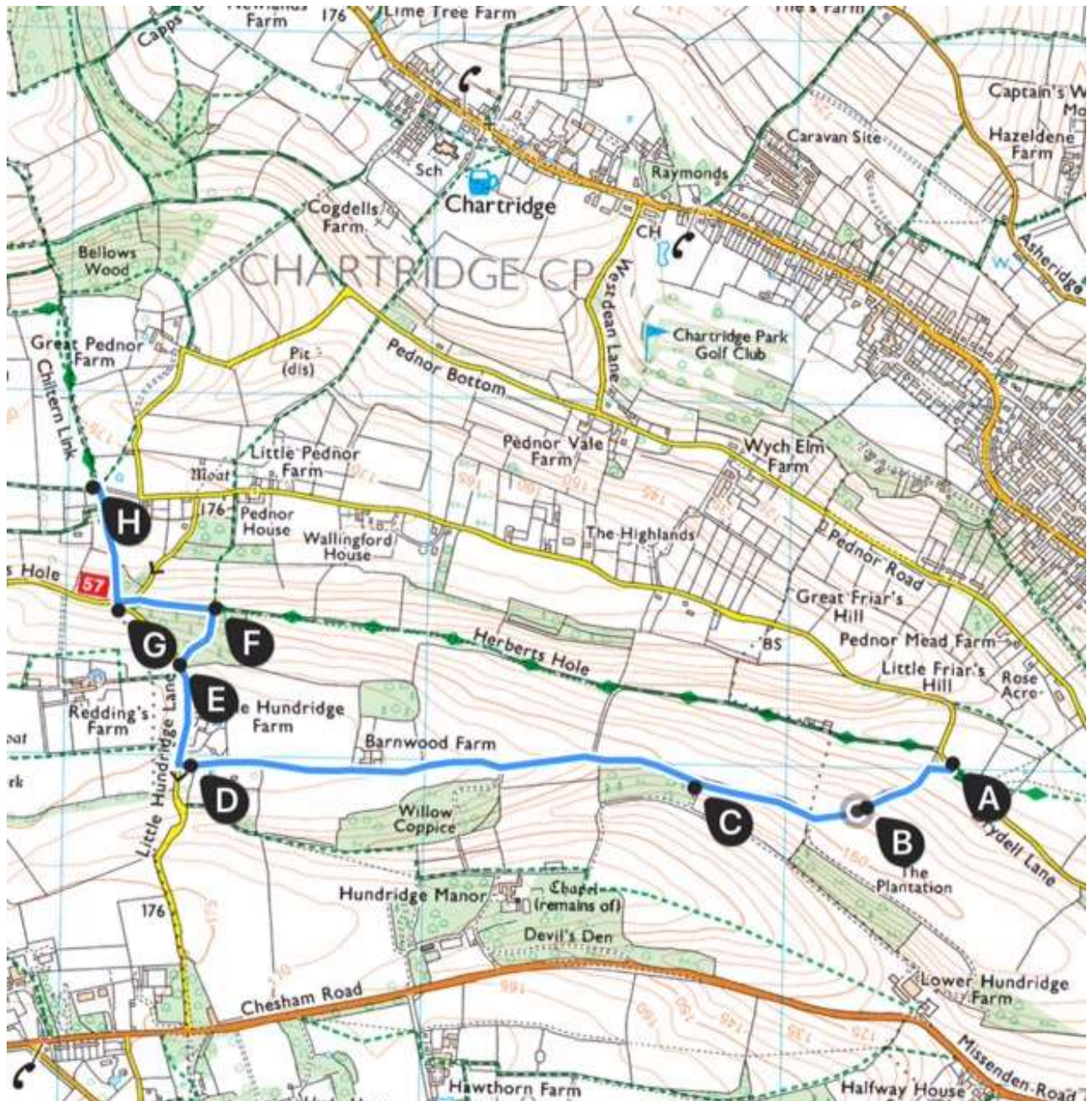
Map 2 & 3

- 5) From CP1 follow path for 1 Km until you meet the road, (joins some ones Driveway just before meeting the road- Bull cottage). cross the road with care and over stile to footpath opposite.
- 6) After about 100m there is a gap in the hedge on right which is the footpath you need to take, along the edge of one field, over a stile. 10-20 m further on there is another stile on the left that takes you on to Ballanger cricket ground. Follow the path along the edge of the cricket pitch, follow this path (pretty straight for 0.5km), then keep left diagonally across the field to the corner of the woods. Follow the edge of the woods and take the left path towards road at Springfield farm. This is CP1a (unmanned) , should be attached to the gate or fence before you join the road.
- 7) Turn right and walk along the road (with care) 50m and take the footpath on your left.
- 8) Follow path 200m and you will be at HS2 route works. (E10 organising team are monitoring access to this footpath HS2/Bucks CC web site lists it as closed with a short diversion in place) as of November 2021 the marked path is open, There are fences marking the site and several red gates that allow pedestrian access to cross the site (with caution)
- 9) Follow the path out of HS" works Go past the " water tower" (it is only marked on map but has been removed as part of HS2 works) 100m on and under the pylons. After a further 300m the path bears left and diagonally crosses 3 fields (downhill) towards the A413.
- 10) As you meet the A413 do not go through gate on to road, but follow footpath that goes to the underpass and use this to cross under the road, turn left and follow the footpath to Gt Missenden.
- 11) 30m Before you get to next road (link road) take the FP to the right, and then left into the car park. Use the footpath to cross the road at the Zebra crossing, turn left and walk a short way along the footpath to join the path on right that runs past playground along the edge of Bury Field to Gt Missenden primary School
- 12) Turn right and follow Church street, then turn left on to London road, cross the road and turn right on to Whitefield lane and then left in to Misbourne drive. At the end of this road you will find the Finish at Misbourne School

Map 1



Map 1A



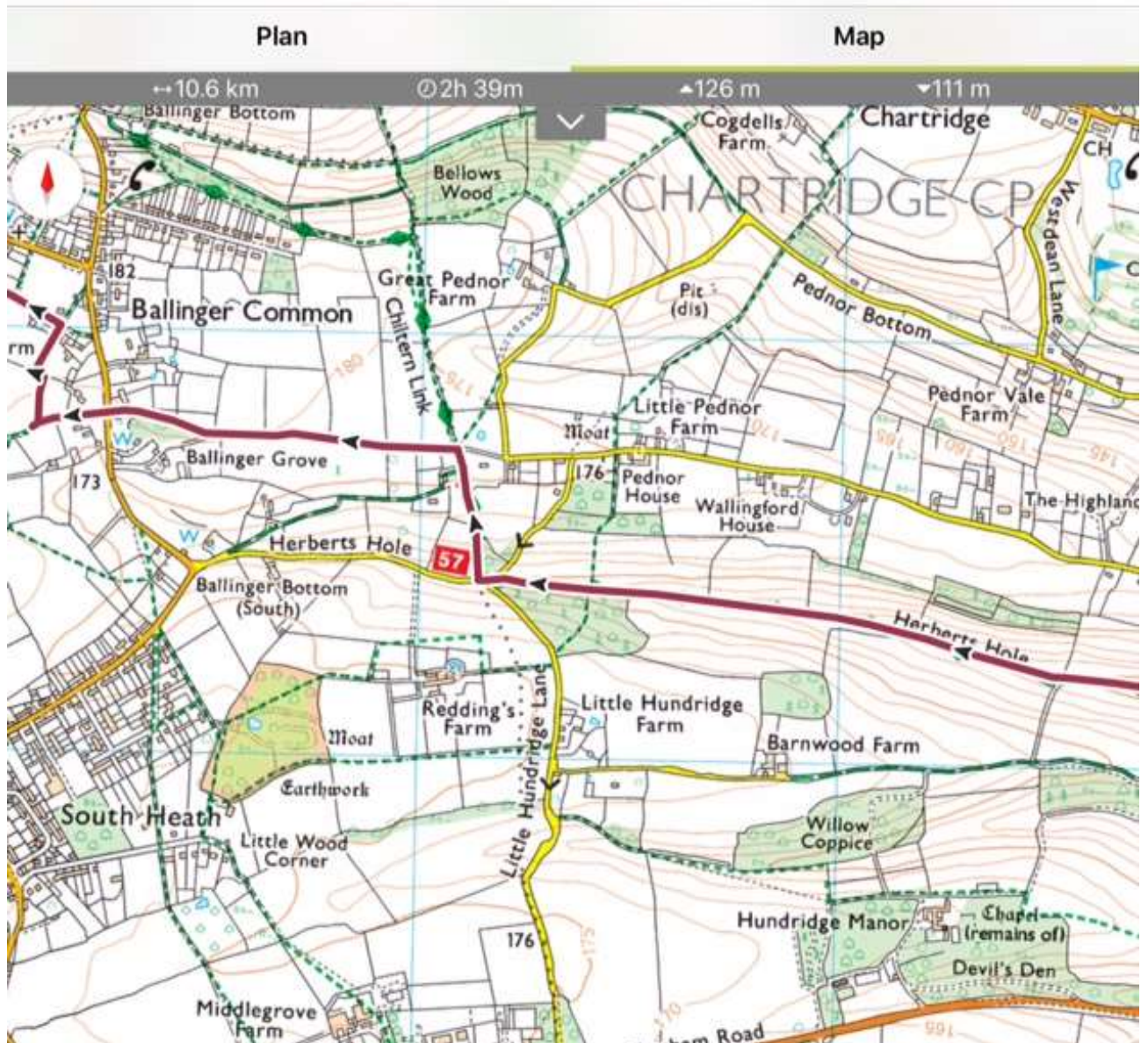
Map2

21:38 Sun 29 Jan



Endurance 10

[Share](#)



Map 3

21:39 Sun 29 Jan



Endurance 10

[Share](#)

